



Comune di Saint-Vincent

Comune di Ayas

Comune di Étroubles

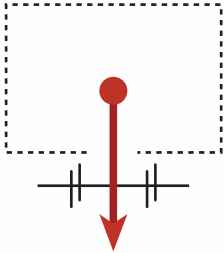
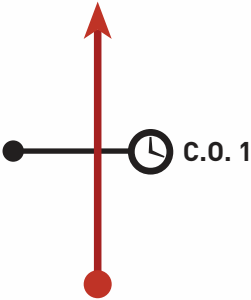

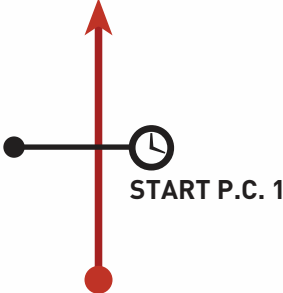
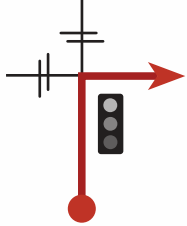

Comune di Saint-Rhémy-en-Bosses

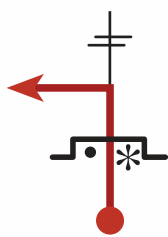


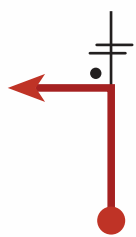
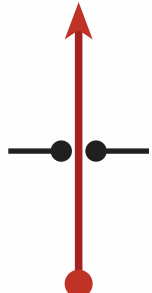
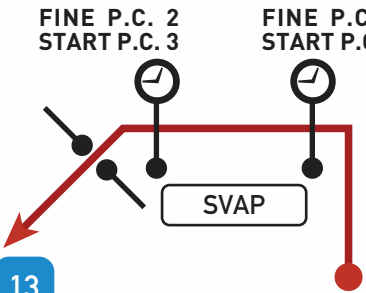
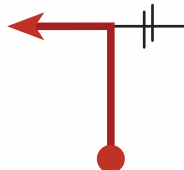
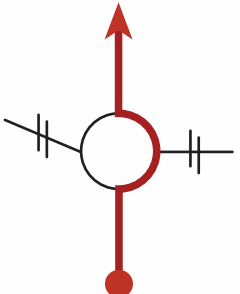
10 / 11 GIUGNO 2017  
**B**orjone  
**S**an  
**G**ran  
**A**osta



**ROAD BOOK**



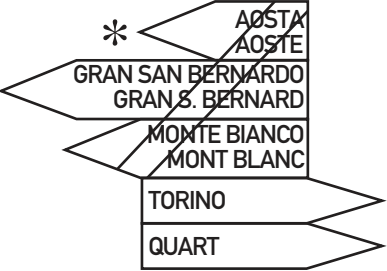

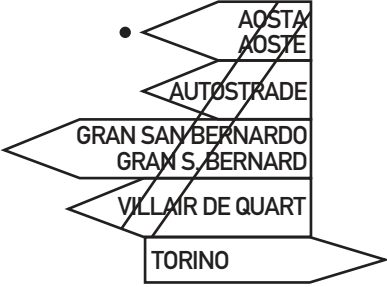





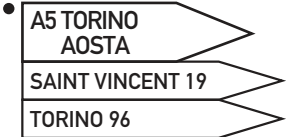
DISTANZA			NOTE	INFORMAZIONI	DISTANZA TOTALE REGRESS.
TOT. km	PARZ. km				
0,00	0,00	<b>1</b> 			69,32
0,00	0,00	<b>2</b> 		 C.O. 1 - Aosta Piazza Chanoux	69,32
0,01	0,01	<b>3</b> 			69,31
0,10	0,09	<b>4</b> 			69,22
0,71 Prossimo <b>0,22</b>	0,61	<b>5</b> 	<b>!!!</b>	<ul style="list-style-type: none"> <li>• <del>via Partigiani</del></li> <li><del>Questura →</del></li> <li><del>Hopital regional →</del></li> <li><del>Cimitero →</del></li> <li><del>T1 - T2 →</del></li> <li><del>COURMAYEUR →</del></li> <li><del>COGNE →</del></li> <li><del>Pt. St. BERNARD →</del></li> </ul> <ul style="list-style-type: none"> <li>* rue Chamolé</li> <li>Centro Sportivo →</li> <li>TORINO A5 →</li> <li>CHARVENSOD →</li> <li>GRESSAN →</li> <li>POLLEIN →</li> <li>PILA →</li> </ul>	68,61


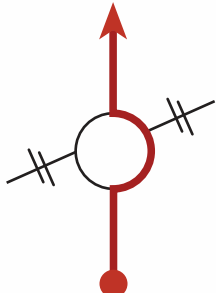
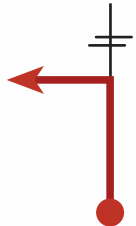



DISTANZA			NOTE	INFORMAZIONI	DISTANZA TOTALE REGRESS.
TOT. km	PARZ. km				
0,93	0,22	<b>6</b>	!!!	 <ul style="list-style-type: none"> <li>• POLLEIN GRESSAN CHARVENSOD PILA ↓</li> <li>* <del>Corso Lancleri reg. Tzamberlet Centro Sportivo</del> ↓</li> </ul>	68,39
1,49	0,56	<b>7</b>		<ul style="list-style-type: none"> <li>• TORINO A5 →</li> <li>CHARVENSOD →</li> <li>GRESSAN →</li> <li>POLLEIN →</li> <li>JOVENCAN →</li> <li>PILA →</li> </ul>	67,83
1,71	0,22	<b>8</b>	!!!	<ul style="list-style-type: none"> <li>• <del>MONT BLANC →</del></li> <li><del>COURMAYEUR →</del></li> <li><del>PT. ST. BERNARD →</del></li> <li><del>CENTRO SPORTIVO →</del></li> <li><del>FUNIVIA PER PILA →</del></li> <li>* TORINO A5 →</li> <li>CHARVENSOD →</li> <li>GRESSAN →</li> <li>POLLEIN →</li> <li>JOVENCAN →</li> <li>PILA →</li> </ul>	67,61
1,85	0,14	<b>9</b>		<ul style="list-style-type: none"> <li>• CHARVENSOD LES BOIS</li> </ul>	67,47
2,06	0,21	<b>10</b>	!!!	<ul style="list-style-type: none"> <li>• <del>GRESSAN →</del></li> <li><del>JOVENCAN →</del></li> <li><del>AYMAVILLES →</del></li> <li><del>COGNE →</del></li> <li><del>MONT BLANC MONTE BIANCO →</del></li> <li>* <del>CHARVENSOD →</del></li> <li><del>PILA →</del></li> <li>□ TORINO - TURIN A5 →</li> <li>MILANO - MILAN A4 →</li> <li>GENOVA - GENE A26 →</li> <li>POLLEIN →</li> </ul>	67,26
Prossimo	<b>0,50</b>				

DISTANZA			NOTE	INFORMAZIONI	DISTANZA TOTALE REGRESS.
TOT. km	PARZ. km				
2,56	0,50	11	!!!	 <div style="border: 1px solid black; padding: 5px; margin-top: 10px;">                     • TECNOSPORT NOLEGGIO SKI SERVICE BOOT FITTING                 </div>	66,76
2,65	0,09	12			66,67
2,76	0,11	13		<div style="display: flex; justify-content: space-around;"> <div> <p>FINE P.C. 2 START P.C. 3</p>  <p>SVAP</p> </div> <div> <p>FINE P.C. 1 START P.C. 2</p> </div> </div> <div style="margin-top: 10px;"> <p>🕒 P.C. 1 - Svap 1</p> <p>🕒 P.C. 2 - Svap 2</p> <div style="display: flex; align-items: center; justify-content: center;"> <div style="text-align: center;"> <p>FINE P.C. 1 START P.C. 2</p> <p>SVAP 1</p> </div> <div style="margin: 0 20px;"> <p>50 mt</p> </div> <div style="text-align: center;"> <p>FINE P.C. 2 START P.C. 3</p> <p>SVAP 2</p> </div> </div> </div>	66,56
2,95	0,19	14			66,37
3,50	0,55	15			65,82
Prossimo	0,71			<b>ATTENZIONE DOSSI DISSUASORI</b>	

DISTANZA			NOTE	INFORMAZIONI	DISTANZA TOTALE REGRESS.
TOT. km	PARZ. km				
4,21	0,71	<b>16</b>		<ul style="list-style-type: none"> <li>CHARVENSOD</li> <li><del>FELINAZ →</del></li> <li><del>ROULAZ →</del></li> </ul> <p><b>ATTENZIONE DOSSI DISSUASORI</b></p>	65,11
5,51	1,30	<b>17</b>		<ul style="list-style-type: none"> <li><del>BRISOGNE →</del></li> <li><del>← AUTOSTRADE</del></li> <li><del>← SAINT CHRISTOPHE</del></li> </ul> <p><b>ATTENZIONE DOSSI DISSUASORI</b></p>	63,81
6,00	0,49	<b>18</b>		<ul style="list-style-type: none"> <li>AUTOLAVAGGIO LA GRAND PLACE</li> </ul> <p><b>ATTENZIONE DOSSI DISSUASORI</b></p>	63,32
6,50	0,50	<b>19</b>		<ul style="list-style-type: none"> <li>A 5 TORINO</li> <li>A 4 MILANO</li> <li>A 26 GENOVA</li> </ul>	62,82
6,70	0,20	<b>20</b>		<ul style="list-style-type: none"> <li>Docks Market</li> <li>* <del>A5 A4 A26</del> Parcheggio dogana</li> </ul>	62,62
<b>Prossimo</b>	<b>0,25</b>				

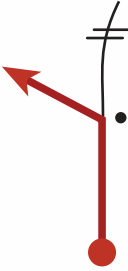

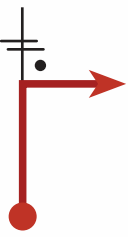
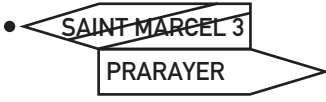
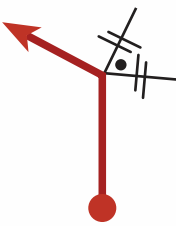
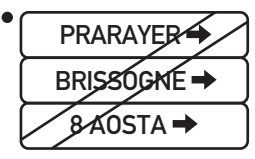
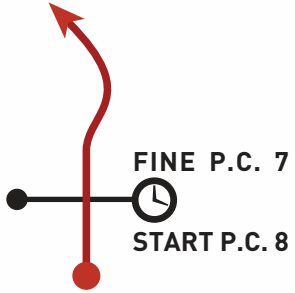

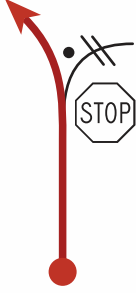

DISTANZA		NOTE	INFORMAZIONI	DISTANZA TOTALE REGRESS.
TOT. km	PARZ. km			
6,95	0,25	<p><b>21</b></p>		62,37
7,27	0,32	<p><b>22</b></p>		62,05
7,49	0,22	<p><b>23</b></p>	<p>• TAMOIL</p> <p><b>ATTENZIONE DOSSI DISSUASORI</b></p>	61,83
8,08	0,59	<p><b>24</b></p>	<p>• Aeroporto Aeroporto</p>	61,24
9,02	0,94	<p><b>25</b></p>		60,30
<b>Prossimo</b>	<b>0,29</b>			

DISTANZA			NOTE	INFORMAZIONI	DISTANZA TOTALE REGRESS.
TOT. km	PARZ. km				
9,31	0,29	<b>26</b> 	!!!	 	60,01
9,62	0,31	<b>27</b> 			59,70
9,86	0,24	<b>28</b> 	!!!	 <b>ATTENZIONE IMMISSIONE SU SS 26</b>	59,46
10,54	0,68	<b>29</b> 			58,78
11,38 Prossimo <b>0,27</b>	0,84	<b>30</b> 			57,94

DISTANZA			NOTE	INFORMAZIONI	DISTANZA TOTALE REGRESS.
TOT. km	PARZ. km				
11,65	0,27		!!!		57,67
11,69	0,04				57,63
11,78	0,09				57,54
11,82	0,04			 P.C. 5 - Quart 1	57,50
11,85	0,03				57,47
Prossimo	0,05				



DISTANZA			NOTE	INFORMAZIONI	DISTANZA TOTALE REGRESS.
TOT. km	PARZ. km				
11,90	0,05	<b>36</b>			57,42
11,98	0,08	<b>37</b>		!!	57,34
12,02	0,04	<b>38</b>		!!!	57,30
12,40	0,38	<b>39</b>		<ul style="list-style-type: none"> <li>↑ NUS Campo Sportivo →</li> <li>↑ A5 TORINO AOSTA BRISSOGNE →</li> <li>↑ SAINT VINCENT POLLEIN →</li> <li>↑ BREUIL CERVINIA Farmacia →</li> <li>↑ TORINO</li> </ul>	56,92
12,59	0,19	<b>40</b>		<ul style="list-style-type: none"> <li>NEYRAN →</li> <li>Farmacia →</li> <li>HOTEL B&amp;B BIANCANEVE →</li> </ul>	56,73
Prossimo	<b>0,29</b>				

DISTANZA			NOTE	INFORMAZIONI	DISTANZA TOTALE REGRESS.
TOT. km	PARZ. km				
12,88	0,29	41	!!!	 	56,44
14,33	1,45	42		 	54,99
14,64	0,31	43	!!!	 	54,68
15,07	0,43	44		 	54,25
15,79	0,72	45	!!!	 	53,53
Prossimo	0,07				


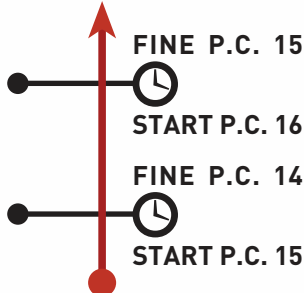




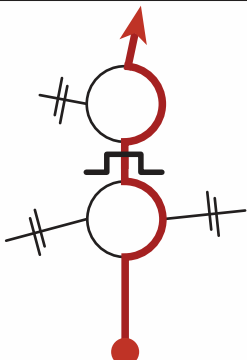
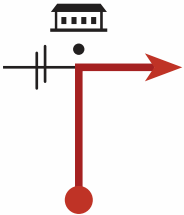
DISTANZA			NOTE	INFORMAZIONI	DISTANZA TOTALE REGRESS.
TOT. km	PARZ. km				
15,86	0,07	46			53,46
16,03	0,17	47	!! 	<ul style="list-style-type: none"> <li>← SURPIAN</li> <li>← PAQUIER</li> <li>← FENIS</li> <li>↑ Santuario di Ptout</li> <li>↑ Area Pic Nic</li> </ul>	53,29
16,40	0,37	48	!!! 	<ul style="list-style-type: none"> <li>← GRANGE</li> <li>← FENIS 4</li> </ul> <p>* MORAL</p>	52,92
16,52	0,12	49		<ul style="list-style-type: none"> <li>← Centro</li> <li>← PRELAZ</li> <li>← GRANGE</li> <li>↑ FENIS</li> </ul>	52,80
16,67	0,15	50	!!! 		52,65
Prossimo	0,15				

DISTANZA			NOTE	INFORMAZIONI	DISTANZA TOTALE REGRESS.
TOT. km	PARZ. km				
16,82	0,15	51			52,50
17,00	0,18	52			52,32
18,51	1,51	53			50,81
19,68	1,17	54			49,64
19,81	0,13	55			49,51
Prossimo	0,28				

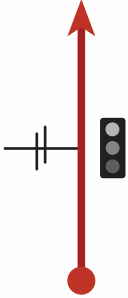
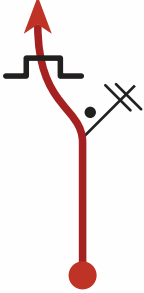
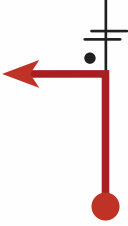


DISTANZA			NOTE	INFORMAZIONI	DISTANZA TOTALE REGRESS.
TOT. km	PARZ. km				
20,09	0,28	<b>56</b>			49,23
21,09	1,00	<b>57</b>		<ul style="list-style-type: none"> <li>• <span style="border: 1px solid black; padding: 2px;">FENIS</span></li> <li><span style="border: 1px solid black; padding: 2px;">BARCHE ↑</span></li> <li><span style="border: 1px solid black; padding: 2px;">Vallone del Pieller →</span></li> <li><span style="border: 1px solid black; padding: 2px;">Saint Grat →</span></li> <li><span style="border: 1px solid black; padding: 2px;"><del>Pista di Slittino →</del></span></li> </ul>	48,23
21,45	0,36	<b>58</b>		47,87	
22,78	1,33	<b>59</b>		<ul style="list-style-type: none"> <li>• <span style="border: 1px solid black; padding: 2px;"><del>FENIS</del></span></li> <li><span style="border: 1px solid black; padding: 2px;">CHAMBAVE</span></li> </ul> <p> P.C. 10 - Chambave 1</p>	46,54
24,18	1,40	<b>60</b>		<ul style="list-style-type: none"> <li>• <span style="border: 1px solid black; padding: 2px;"><del>CHAMBAVE ↑</del></span></li> <li><span style="border: 1px solid black; padding: 2px;"><del>SS 26 ↑</del></span></li> <li><span style="border: 1px solid black; padding: 2px;">ARLIER →</span></li> </ul> <p><b>ATTENZIONE DOSSI DISSUASORI</b></p>	45,14
<b>Prossimo</b>	<b>1,18</b>				

DISTANZA			NOTE	INFORMAZIONI	DISTANZA TOTALE REGRESS.
TOT. km	PARZ. km				
25,36	1,18	61		<ul style="list-style-type: none"> <li>↑ MAGNIER JOVENCANAZ ↗</li> <li>↑ PONTEY PRAZ ↗</li> <li>↑ SS 26</li> <li>PROMASSAZ ↗</li> <li>LUXE ↗</li> <li>THUY ↗</li> </ul> <p><b>ATTENZIONE DOSSI DISSUASORI - STRADA STRETTA</b></p>	43,96
25,43	0,07	62		!!!	43,89
25,59	0,16	63			43,73
25,83	0,24	64			43,49
26,55	0,72	65		<ul style="list-style-type: none"> <li>← PONTEY CLOUTRA →</li> <li>VERTHUY →</li> <li>PERROD →</li> <li>RONCHERES →</li> </ul> <p><b>ATTENZIONE DOSSI DISSUASORI</b></p>	42,77
Prossimo	0,48				

DISTANZA			NOTE	INFORMAZIONI	DISTANZA TOTALE REGRESS.
TOT. km	PARZ. km				
27,03	0,48	<b>66</b>		P.C. 11 - Chambave 2	42,29
27,71	0,68	<b>67</b>		P.C. 12 - Pontey 1	41,61
29,03	1,32	<b>68</b>			40,29
30,05	1,02	<b>69</b>		P.C. 13 - Pontey 2  ATTENZIONE DOSSI DISSUASORI	39,27
31,96 Prossimo	1,91 <b>0,25</b>	<b>70</b>		  ATTENZIONE DOSSI DISSUASORI	37,36

DISTANZA			NOTE	INFORMAZIONI	DISTANZA TOTALE REGRESS.
TOT. km	PARZ. km				
32,21	0,25	<b>71</b> 			37,11
32,27	0,06	<b>72</b> 		 P.C. 14 - Chatillon 1  P.C. 15 - Chatillon 2 	37,05
32,36	0,09	<b>73</b> 	<b>!!!</b>		36,96
32,56	0,20	<b>74</b> 	<b>!!!</b>		36,76
33,00 Prossimo	0,44 <b>0,99</b>	<b>75</b> 		<ul style="list-style-type: none"> <li>• VOLONTARI DEL SOCCORSO CHATILLON SAINT VINCENT</li> </ul>	36,32

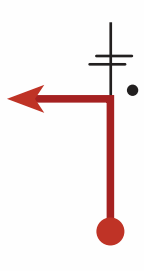
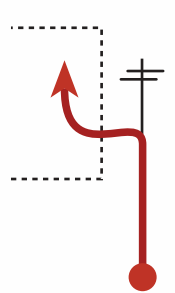
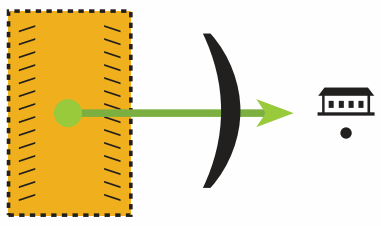
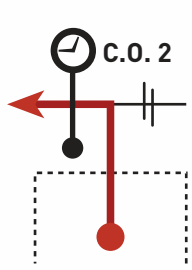


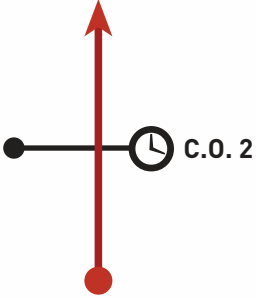


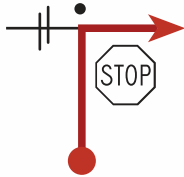

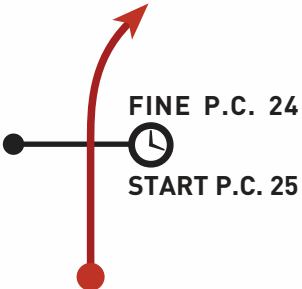
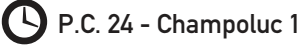
DISTANZA			NOTE	INFORMAZIONI	DISTANZA TOTALE REGRESS.
TOT. km	PARZ. km				
33,99	0,99	76			35,33
34,04	0,05	77		<ul style="list-style-type: none"> <li>SAINT VINCENT</li> <li>AOSTA</li> <li>Casinò</li> <li>TORINO</li> <li>CERVINIA</li> </ul>	35,28
34,64	0,60	78		<ul style="list-style-type: none"> <li>← COLLE DI JOUX</li> <li>← VALLE D'AYAS</li> <li>← EMARESE</li> </ul>	34,68
35,64	1,00	79		!!	33,68
35,72	0,08	80			33,60
Prossimo	2,54				

DISTANZA			NOTE	INFORMAZIONI	DISTANZA TOTALE REGRESS.
TOT. km	PARZ. km				
38,26	2,54	81		P.C. 16 - Colle di Joux 1	31,06
39,93	1,67	82		P.C. 17 - Colle di Joux 2	29,39
42,83	2,90	83		SALIROD	26,49
43,57	0,74	84		P.C. 18 - Colle di Joux 3	25,75
44,24	0,67	85			25,08
Prossimo	3,47				

DISTANZA			NOTE	INFORMAZIONI	DISTANZA TOTALE REGRESS.
TOT. km	PARZ. km				
47,71	3,47	86		P.C. 19 - Colle di Joux 4	21,61
50,99	3,28	87		P.C. 20 - Colle di Joux 5	18,33
51,05	0,06	88			18,27
51,35	0,30	89			17,97
52,88	1,53	90		P.C. 21 - Colle di Joux 6	16,44
Prossimo	1,88				

DISTANZA			NOTE	INFORMAZIONI	DISTANZA TOTALE REGRESS.
TOT. km	PARZ. km				
54,76	1,88	<b>91</b>	<p>FINE P.C. 22 START P.C. 23</p>	P.C. 22 - Colle di Joux 7	14,56
56,51	1,75	<b>92</b>	<p>FINE P.C. 23 START P.C. 24</p>	P.C. 23 - Colle di Joux 8	12,81
57,43	0,92	<b>93</b>	<p>STOP</p>	<ul style="list-style-type: none"> <li><del>TORINO MILANO A5 →</del></li> <li><del>VERRES 17 →</del></li> <li>← AYAS CHAMPOLUC</li> </ul>	11,89
63,11	5,68	<b>94</b>		<ul style="list-style-type: none"> <li>↑ SAINT JACQUES DES ALLEMANDS</li> <li>↑ CHAMPOLUC</li> <li>↑ PERIASC</li> <li>← ANTAGNOD</li> <li>← LIGNOD</li> </ul> <p><b>ATTENZIONE DOSSI DISSUASORI</b></p>	6,21
68,10	4,99	<b>95</b>		<ul style="list-style-type: none"> <li>↑ Farmacia</li> <li>↑ Funivie</li> <li>↑ SAINT JACQUES DES ALLEMANDS</li> <li>← ANTAGNOD</li> <li>← CHAMPLAN</li> </ul>	1,22
Prossimo	<b>1,04</b>				

DISTANZA		NOTE	INFORMAZIONI	DISTANZA TOTALE REGRESS.
TOT. km	PARZ. km			
69,14	1,04	 <p>96</p>	<ul style="list-style-type: none"> <li>↑ SAINT JACQUES DES ALLEMANDS</li> <li>↑ LE FRACHEY</li> <li>← Funivie</li> <li>← Autostrada da VERRES</li> <li>← CHAMPOLUC</li> <li>← ANTAGNOD</li> </ul>	0,18
69,16	0,02	 <p>97</p>		0,16
69,24	0,08	 <p>98</p>	<p>SETTORE NEUTRALIZZATO SOSTA RISTORO PARCHEGGIARE SULLA PIAZZA</p> <p>PARC PIQUE NIQUE PLAN VITTY BAR SAYOC DOU VILLY mt. 140 a piedi</p>	0,08
69,32	0,08	 <p>99</p>		0,00

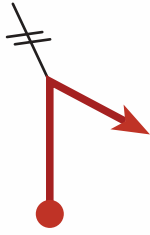

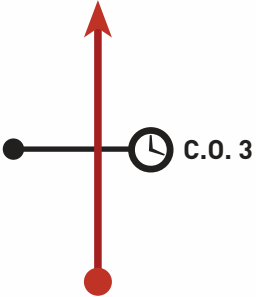


DISTANZA			NOTE	INFORMAZIONI	DISTANZA TOTALE REGRESS.
TOT. km	PARZ. km				
0,00	0,00	1		C.O. 2 - Champoluc	36,92
0,02	0,02	2			36,90
0,04	0,02	3			36,88
0,97	0,93	4			35,95
3,77	2,80	5			33,15
Prossimo	5,06				

DISTANZA			NOTE	INFORMAZIONI	DISTANZA TOTALE REGRESS.
TOT. km	PARZ. km				
8,83	5,06	<b>6</b>			28,09
9,40	0,57	<b>7</b>			27,52
14,48	5,08	<b>8</b>		<p><b>ATTENZIONE DOSSI DISSUASORI</b></p>	22,44
15,04	0,56	<b>9</b>			21,88
17,20	2,16	<b>10</b>			19,72
Prossimo	<b>2,08</b>				

DISTANZA			NOTE	INFORMAZIONI	DISTANZA TOTALE REGRESS.
TOT. km	PARZ. km				
19,28	2,08	11		P.C. 28 - Colle di Joux 11	17,64
20,56	1,28	12		<div style="border: 1px solid black; padding: 5px; display: inline-block;">             Saint Vincent Col de Joux           </div>	16,36
20,87	0,31	13		P.C. 29 - Colle di Joux 12	16,05
24,26	3,39	14		P.C. 30 - Colle di Joux 13	12,66
26,63	2,37	15		P.C. 31 - Colle di Joux 14	10,29
Prossimo	0,97				



DISTANZA			NOTE	INFORMAZIONI	DISTANZA TOTALE REGRESS.
TOT. km	PARZ. km				
27,60	0,97	16			9,32
28,89	1,29	17			8,03
31,87	2,98	18			5,05
36,14	4,27	19			0,78
36,48	0,34	20			0,44
Prossimo	0,09				

DISTANZA			NOTE	INFORMAZIONI	DISTANZA TOTALE REGRESS.
TOT. km	PARZ. km				
36,57	0,09	<b>21</b>			0,35
36,73	0,16	<b>22</b>		<b>ENTRARE IN ZTL</b> <b>PROCEDERE A PASSO D'UOMO IN SENSO VIETATO</b>	0,19
36,92	0,19	<b>23</b>		<b>C.O. 3 - Saint Vincent</b> <b>PROCEDERE A PASSO D'UOMO IN SENSO VIETATO</b>	0,00
					
					

# Sabato 10 giugno 2017

## XXXIII AOSTA GRAN SAN BERNARDO CRITERIUM DAGLI APPENNINI ALLE ALPI 2017



**TROFEO**  
LANIFICIO  
**FRATELLI TALLIA DI DELFINO**  
Made in Italy

CONCORRENTE N° \_\_\_\_\_

Al Direttore di Gara  
Richiesta di controllo e verifica tempi ufficiosi:

P.C. N° \_\_\_\_\_

P.C. N° \_\_\_\_\_

P.C. N° \_\_\_\_\_

C.O. N° \_\_\_\_\_

Note: \_\_\_\_\_

---

---

---

---

---

---

---

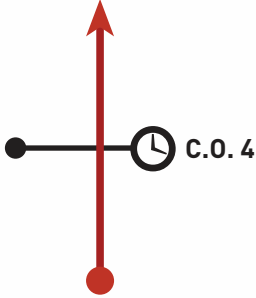

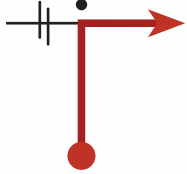

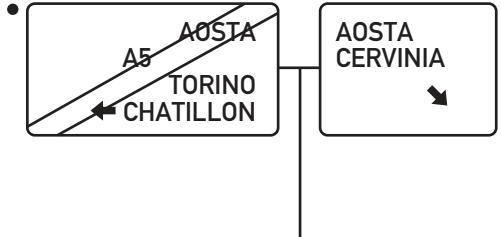
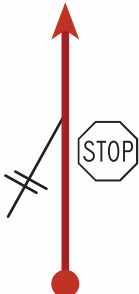
---

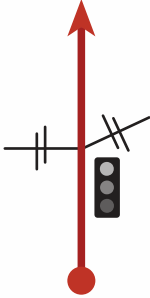


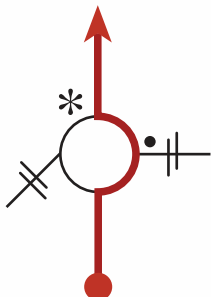
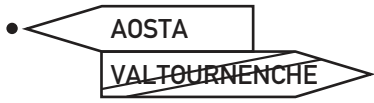
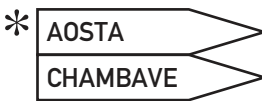

Il sottoscritto con la presentazione di questo modello si impegna ad accettare tutte le eventuali variazioni dei tempi che potrebbero derivare dalla verifica.

Aosta, 10 giugno 2017

Firma .....

C.O. 4 - Saint Vincent - Parc Hôtel Billia  
C.O. 5 - Aosta - Piazza Chanoux

DISTANZA			NOTE	INFORMAZIONI	DISTANZA TOTALE REGRESS.
TOT. km	PARZ. km				
0,00	0,00	1		C.O. 4 - Saint Vincent - Parc Hôtel Billia	26,86
0,12	0,12	2			26,74
0,28	0,16	3		<ul style="list-style-type: none"> <li>← Centro</li> <li>CERVINIA BREUIL →</li> <li>AOSTA →</li> <li>Trafori - Tunnel →</li> <li>Autostrada A5 →</li> </ul>	26,58
0,67	0,39	4		 <p>!!!</p>	26,19
0,86	0,19	5		<p>!!!</p> <p><b>IMMISSIONE SU SS 26</b></p>	26,00
<b>Prossimo</b>	<b>1,07</b>				

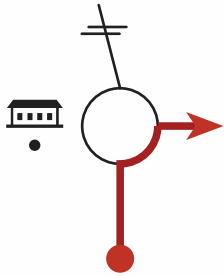
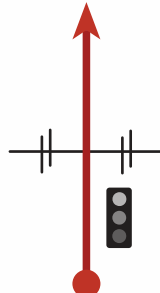
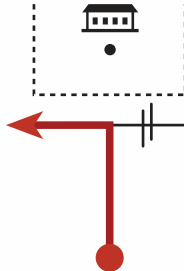
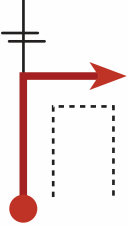
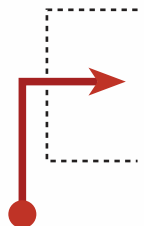
DISTANZA			NOTE	INFORMAZIONI	DISTANZA TOTALE REGRESS.
TOT. km	PARZ. km				
1,93	1,07	6			24,93
2,32	0,39	7			24,54
2,69	0,37	8			24,17
3,08	0,39	9		 	23,78
3,38	0,30	10			23,48
Prossimo	4,10				

DISTANZA			NOTE	INFORMAZIONI	DISTANZA TOTALE REGRESS.
TOT. km	PARZ. km				
7,48	4,10	<b>11</b>		<ul style="list-style-type: none"> <li>A5 TORINO AOSTA</li> <li>AOSTA</li> </ul>	19,38
8,13	0,65	<b>12</b>		<ul style="list-style-type: none"> <li>FENIS</li> <li>AOSTA</li> </ul>	18,73
9,64	1,51	<b>13</b>		<ul style="list-style-type: none"> <li>AOSTA</li> <li>VERREYES →</li> <li>* AOSTA →</li> </ul>	17,22
15,25	5,61	<b>14</b>		<ul style="list-style-type: none"> <li>NUS</li> <li>Municipio</li> <li>Maison Communale</li> <li>MAZOD - COUTAZ</li> <li>* GRAN SAN BERNARDO</li> <li>GRAND ST BERNARD</li> <li>AOSTA</li> <li>AOSTE</li> <li>COURMAYEUR</li> </ul>	11,61
16,89	1,64	<b>15</b>		<ul style="list-style-type: none"> <li>AOSTA</li> <li>CHETOZ</li> <li>LA PLANTAZ</li> <li>* SAINT MARCEL</li> <li>AOSTA</li> </ul>	9,97
Prossimo	<b>0,99</b>				

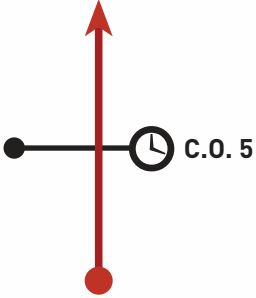
DISTANZA			NOTE	INFORMAZIONI	DISTANZA TOTALE REGRESS.
TOT. km	PARZ. km				
17,88	0,99	<b>16</b>		<ul style="list-style-type: none"> <li><del>LA PLANTAZ →</del></li> <li><del>CHETOZ →</del></li> <li><del>SERAN →</del></li> <li><del>EPILLOD →</del></li> </ul>	8,98
19,33	1,45	<b>17</b>		<ul style="list-style-type: none"> <li>GRAN SAN BERNARDO</li> <li>GRAND ST BERNARD</li> <li>SAINT CHRISTOPHE</li> <li>AOSTA</li> <li>AOSTE</li> <li>COURMAYEUR</li> </ul>	7,53
22,04	2,71	<b>18</b>			4,82
22,91	0,87	<b>19</b>		<ul style="list-style-type: none"> <li><del>← Aeroporto</del></li> </ul>	3,95
23,68	0,77	<b>20</b>		<ul style="list-style-type: none"> <li>SAINT CHRISTOPHE</li> <li>GRANDE CHARRIERE</li> </ul>	3,18
<b>Prossimo</b>	<b>0,52</b>				

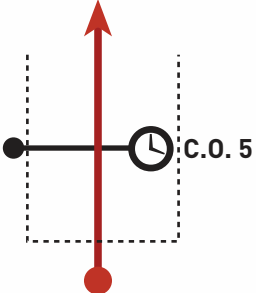
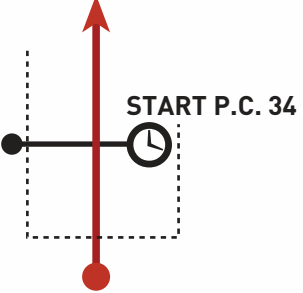
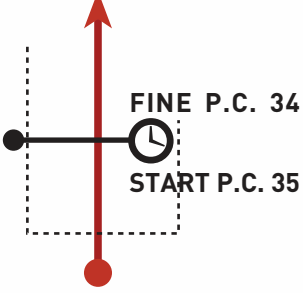
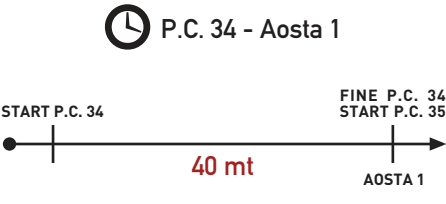
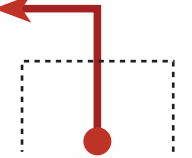
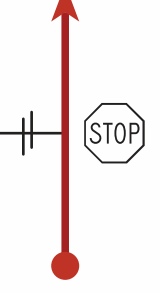
DISTANZA			NOTE	INFORMAZIONI	DISTANZA TOTALE REGRESS.										
TOT. km	PARZ. km														
24,20	0,52	21		<p>• VIGILI DEL FUOCO</p> <p>* <table border="1"> <tr> <td><del>POLLEIN PILA Arena Croix Noire</del></td> <td>T1 MONTE BIANCO T2 G.S. BERNARDO COURMAYEUR</td> <td>AOSTA - AOSTE ST. CHRISTOPHE Vigili del Fuoco</td> </tr> </table></p>	<del>POLLEIN PILA Arena Croix Noire</del>	T1 MONTE BIANCO T2 G.S. BERNARDO COURMAYEUR	AOSTA - AOSTE ST. CHRISTOPHE Vigili del Fuoco	2,66							
<del>POLLEIN PILA Arena Croix Noire</del>	T1 MONTE BIANCO T2 G.S. BERNARDO COURMAYEUR	AOSTA - AOSTE ST. CHRISTOPHE Vigili del Fuoco													
24,82	0,62	22		<p>!!!</p> <table border="1"> <tr> <td><del>↑ Hopital Regional</del></td> <td>Centro Città</td> </tr> <tr> <td><del>↑ Consolata</del></td> <td>Centre Ville →</td> </tr> <tr> <td><del>↑ MONT BLANC</del></td> <td>Hopital Beauregard →</td> </tr> <tr> <td><del>↑ G.S. BERNARDO</del></td> <td>PILA →</td> </tr> <tr> <td><del>↑ COURMAYEUR</del></td> <td></td> </tr> </table>	<del>↑ Hopital Regional</del>	Centro Città	<del>↑ Consolata</del>	Centre Ville →	<del>↑ MONT BLANC</del>	Hopital Beauregard →	<del>↑ G.S. BERNARDO</del>	PILA →	<del>↑ COURMAYEUR</del>		2,04
<del>↑ Hopital Regional</del>	Centro Città														
<del>↑ Consolata</del>	Centre Ville →														
<del>↑ MONT BLANC</del>	Hopital Beauregard →														
<del>↑ G.S. BERNARDO</del>	PILA →														
<del>↑ COURMAYEUR</del>															
25,16	0,34	23		<p>• ESSO</p> <p>* <table border="1"> <tr> <td><del>↖ POLIZIA</del></td> <td>HOTEL DE VILLE ↑</td> </tr> <tr> <td><del>↖ AUTOSTAZIONE</del></td> <td>HOPITAUX ↑</td> </tr> <tr> <td><del>↖ GARE</del></td> <td>TIRO A SEGNO ↑</td> </tr> <tr> <td><del>↖ POSTE</del></td> <td>TRAFORI ↑</td> </tr> <tr> <td><del>↖ TIRO AVOLO</del></td> <td>COURMAYEUR ↑</td> </tr> </table></p>	<del>↖ POLIZIA</del>	HOTEL DE VILLE ↑	<del>↖ AUTOSTAZIONE</del>	HOPITAUX ↑	<del>↖ GARE</del>	TIRO A SEGNO ↑	<del>↖ POSTE</del>	TRAFORI ↑	<del>↖ TIRO AVOLO</del>	COURMAYEUR ↑	1,70
<del>↖ POLIZIA</del>	HOTEL DE VILLE ↑														
<del>↖ AUTOSTAZIONE</del>	HOPITAUX ↑														
<del>↖ GARE</del>	TIRO A SEGNO ↑														
<del>↖ POSTE</del>	TRAFORI ↑														
<del>↖ TIRO AVOLO</del>	COURMAYEUR ↑														
25,47	0,31	24		<p>• AGIP</p>	1,39										
25,86	0,39	25			1,00										
Prossimo	0,57														

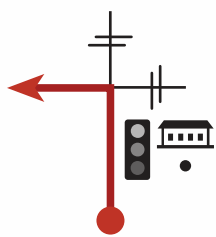
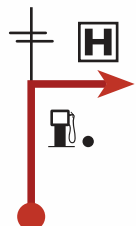
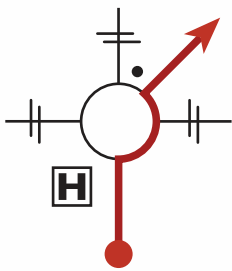
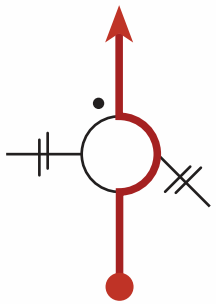



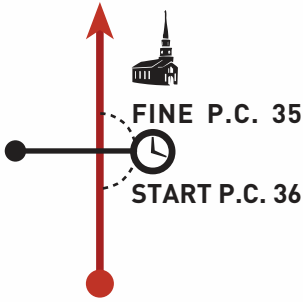

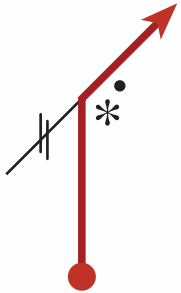


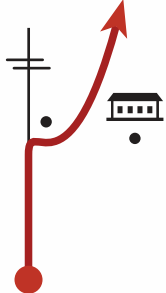
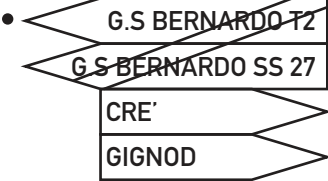
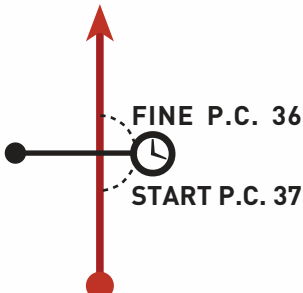

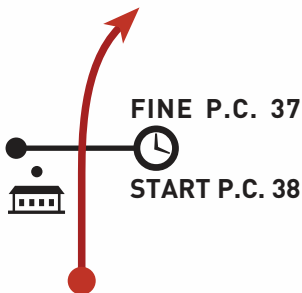


DISTANZA			NOTE	INFORMAZIONI	DISTANZA TOTALE REGRESS.
TOT. km	PARZ. km				
26,43	0,57	26		● STAZIONE FF.SS.	0,43
26,61	0,18	27		INGRESSO IN ZTL	0,25
26,76	0,15	28		● MUNICIPIO DI AOSTA	0,10
26,82	0,06	29			0,04
26,84	0,02	30		SALIRE SULLA PIAZZA	0,02
Prossimo	0,02				

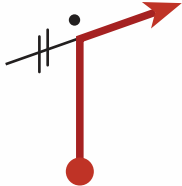
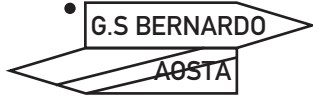
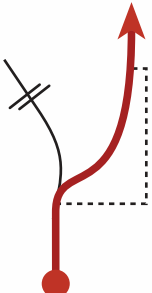
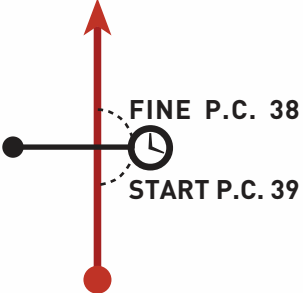
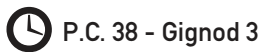
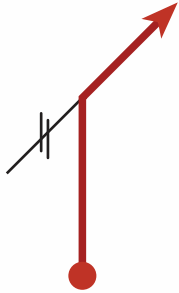
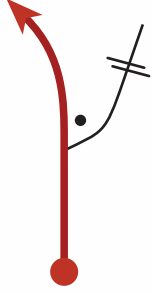

C.O. 4 - Saint Vincent - Parc Hôtel Billia  
C.O. 5 - Aosta - Piazza Chanoux

DISTANZA			NOTE	INFORMAZIONI	DISTANZA TOTALE REGRESS.
TOT. km	PARZ. km				
26,86	0,02	 <span style="background-color: #007bff; color: white; border-radius: 10px; padding: 2px 5px;">31</span>		C.O. 5 - Aosta Piazza Chanoux	0,00
		<span style="background-color: #007bff; color: white; border-radius: 10px; padding: 2px 5px;"> </span>			
		<span style="background-color: #007bff; color: white; border-radius: 10px; padding: 2px 5px;"> </span>			
		<span style="background-color: #007bff; color: white; border-radius: 10px; padding: 2px 5px;"> </span>			
		<span style="background-color: #007bff; color: white; border-radius: 10px; padding: 2px 5px;"> </span>			
		<span style="background-color: #007bff; color: white; border-radius: 10px; padding: 2px 5px;"> </span>			

DISTANZA			NOTE	INFORMAZIONI	DISTANZA TOTALE REGRESS.
TOT. km	PARZ. km				
0,00	0,00	1		C.O. 5 - Aosta Piazza Chanoux	52,62
0,01	0,01	2			52,61
0,05	0,04	3			52,57
0,09	0,04	4			52,53
0,22	0,13	5			52,40
Prossimo	0,30				

DISTANZA			NOTE	INFORMAZIONI	DISTANZA TOTALE REGRESS.
TOT. km	PARZ. km				
0,52	0,30	<b>6</b>		<ul style="list-style-type: none"> <li>• INAIL</li> <li>* <del>↑ A5 TORINO</del></li> <li><del>← HOPITAL REGIONAL</del></li> <li><del>HOPITAL BEAUREGARD →</del></li> <li><del>MONT BLANC A5 →</del></li> <li><del>TRAFORTI 1 - T2 →</del></li> <li><del>TUTTE LE DIREZIONI →</del></li> </ul>	52,10
0,85	0,33	<b>7</b>		<ul style="list-style-type: none"> <li>• AGIP</li> </ul>	51,77
1,02	0,17	<b>8</b>		<ul style="list-style-type: none"> <li>• G.S. BERNARDO →</li> <li>MARTIGNY →</li> </ul>	51,60
2,96	1,94	<b>9</b>		<ul style="list-style-type: none"> <li>• SIGNAYES →</li> <li>ETROUBLES →</li> <li>GIGNOD →</li> <li>VALPELLINE →</li> <li>MARTIGNY →</li> <li>G S BERNARDO T2 →</li> </ul>	49,66
3,40	0,44	<b>10</b>		<ul style="list-style-type: none"> <li>• SIGNAYES</li> <li>FRAZIONE RU</li> </ul>	49,22
Prossimo	<b>0,32</b>				



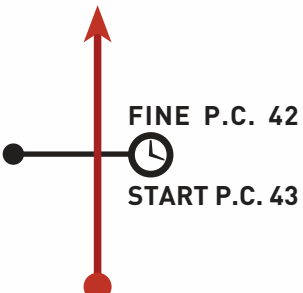


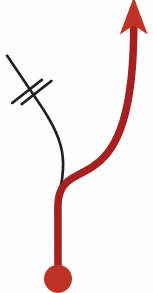
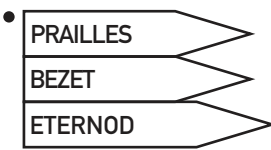
DISTANZA			NOTE	INFORMAZIONI	DISTANZA TOTALE REGRESS.
TOT. km	PARZ. km				
3,72	0,32	<b>11</b>		 P.C. 35 - Aosta 2	48,90
4,58	0,86	<b>12</b>		  * DARE PRECEDENZA <b>ATTENZIONE IMMISSIONE SU S.S. 27</b>	48,04
6,49	1,91	<b>13</b>			46,13
6,82	0,33	<b>14</b>		 P.C. 36 - Gignod 1	45,80
7,49	0,67	<b>15</b>		 HOTEL BELLEVUE  P.C. 37 - Gignod 2 <b>SERIE DOSSI DISSUASORI</b>	45,13
<b>Prossimo</b>	<b>0,36</b>				

DISTANZA			NOTE	INFORMAZIONI	DISTANZA TOTALE REGRESS.
TOT. km	PARZ. km				
7,85	0,36	<b>16</b>		!!! 	44,77
				<b>ATTENZIONE IMMISSIONE SU S.S. 27</b>	
9,51	1,66	<b>17</b>			43,11
9,57	0,06	<b>18</b>			43,05
9,60	0,03	<b>19</b>		!!!	43,02
				<b>ATTENZIONE IMMISSIONE SU S.S. 27</b>	
9,99	0,39	<b>20</b>			42,63
Prossimo	<b>1,18</b>				

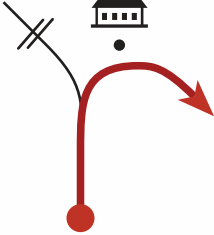
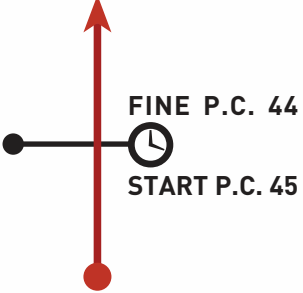
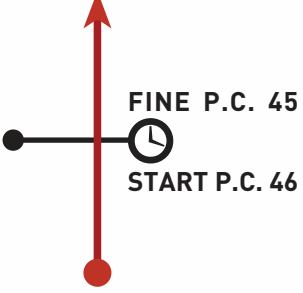


DISTANZA			NOTE	INFORMAZIONI	DISTANZA TOTALE REGRESS.
TOT. km	PARZ. km				
11,17	1,18	<b>21</b>		<ul style="list-style-type: none"> <li><del>CHAMP-LORENSAL 1,7</del></li> <li><del>BUTHIER 2,5</del></li> <li><del>LE MORE' 2,8</del></li> <li><del>CLEMENCEY 3,6</del></li> <li><del>BUTHIER-VERNEY 3,8</del></li> </ul>	41,45
12,85	1,68	<b>22</b>		<ul style="list-style-type: none"> <li>RISTORANTE LA CLUSAZ</li> </ul>	39,77
13,95	1,10	<b>23</b>		<ul style="list-style-type: none"> <li>Bienvenue à Etroubles</li> </ul>	38,67
16,22	2,27	<b>24</b>		<ul style="list-style-type: none"> <li>Centro Bourg →</li> <li>Municipio Maison Communale →</li> <li>Chiesa - église →</li> </ul>	36,40
16,35	0,13	<b>25</b>		<ul style="list-style-type: none"> <li>P.C. 39 - Etroubles 1</li> </ul>	36,27
Prossimo	<b>0,05</b>				

DISTANZA			NOTE	INFORMAZIONI	DISTANZA TOTALE REGRESS.
TOT. km	PARZ. km				
16,40	0,05	26	<p>FINE P.C. 40 START P.C. 41</p>	P.C. 40 - Etroubles 2	36,22
16,45	0,05	27	<p>FINE P.C. 41 START P.C. 42</p>	P.C. 41 - Etroubles 3	36,17
16,50	0,05	28		COMUNE DI ETRoubles	36,12
16,52	0,02	29			36,10
16,66	0,14	30		<p><b>PROCEDERE IN DIVIETO DI TRANSITO</b></p>	35,96
Prossimo	0,06				

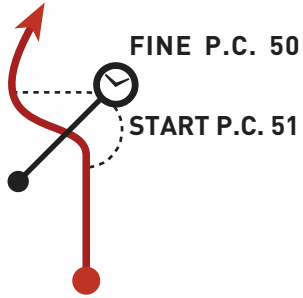

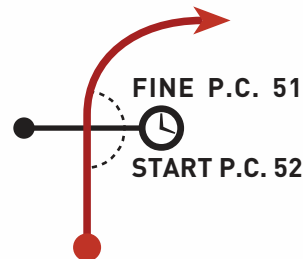

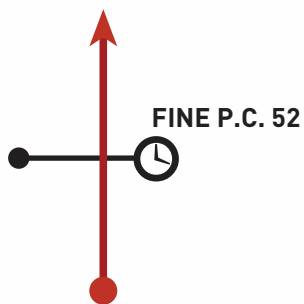

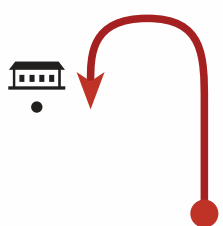
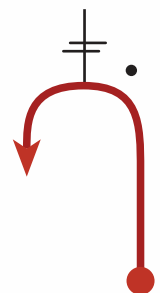


DISTANZA			NOTE	INFORMAZIONI	DISTANZA TOTALE REGRESS.
TOT. km	PARZ. km				
16,72	0,06	31		!!!  PROCEDERE IN DIVIETO DI TRANSITO ATTENZIONE: IMMISSIONE SU SS 27	35,90
17,46	0,74	32		!!!	35,16
17,50	0,04	33		 P.C. 42 - Etroubles 4	35,12
17,54	0,04	34		!!!  ATTENZIONE: IMMISSIONE SU S.S. 27	35,08
17,62	0,08	35		!!!  	35,00
Prossimo	0,04				

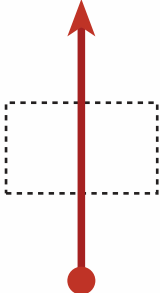
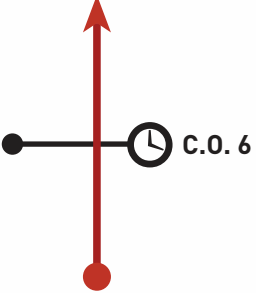



DISTANZA			NOTE	INFORMAZIONI	DISTANZA TOTALE REGRESS.
TOT. km	PARZ. km				
17,66	0,04	<b>36</b>			34,96
17,70	0,04	<b>37</b>			34,92
17,74	0,04	<b>38</b>		<p>!!!</p> <ul style="list-style-type: none"> <li>* FLASSIN CERISE</li> <li>CHATEAU VERDUIN</li> <li>CENTRO SPORTIVO</li> <li>PINETA AREA PIC NIC</li> <li>CAMPEGGI</li> <li>FOYER DU FOND</li> </ul> <p><b>SAINT OYEN</b></p> <p><b>ATTENZIONE: IMMISSIONE SU SS 27</b></p>	34,88
20,29	2,55	<b>39</b>		<p>!!!</p> <ul style="list-style-type: none"> <li>T2 TRAFORO DEL G.S. BERNARDO</li> <li>SAINT-RHEMY-EN-BOSSES</li> <li>MARTIGNY 52</li> <li>LAUSANNE 124</li> <li>BERNE 172</li> <li>CREVACOL 3.5</li> <li>T2 TUNNEL GRAND-SANINT-BERNARD</li> <li>SAINT-RHEMY-EN-BOSSES</li> <li>PASSO DEL G.S. BERNARDO</li> <li>MARTIGNY 60</li> <li>LAUSANNE 132</li> <li>BERNE</li> <li>BORGO DI ST. RHEMY</li> </ul>	32,33
22,22	1,93	<b>40</b>		<p>!!!</p> <ul style="list-style-type: none"> <li>HOTEL SUISSE</li> <li>BORG DE SAINT RHEMY</li> </ul> <p><b>PROCEDERE A PASSO D'UOMO NEL BORGO</b></p>	30,40
Prossimo	0,19				

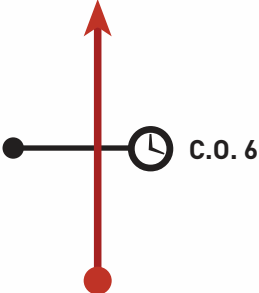

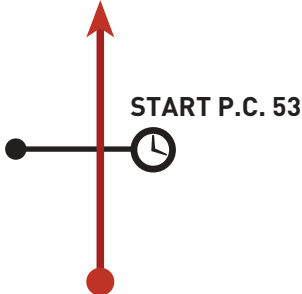
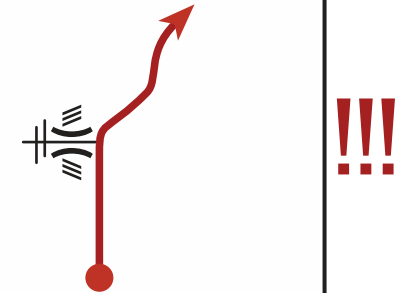
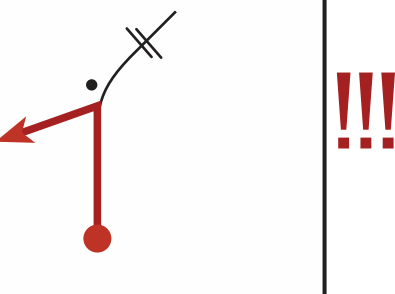

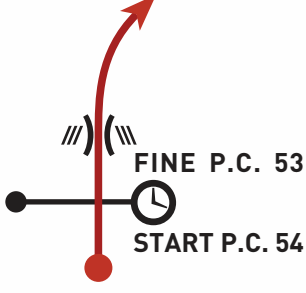

DISTANZA			NOTE	INFORMAZIONI	DISTANZA TOTALE REGRESS.
TOT. km	PARZ. km				
22,41	0,19	41		● VILLA ROSMINI  <b>PROCEDERE A PASSO D'UOMO NEL BORGO</b>	30,21
22,48	0,07	42		🕒 P.C. 44 - Saint Remy 1	30,14
22,52	0,04	43		🕒 P.C. 45 - Saint Remy 2	30,10
22,57	0,05	44		<b>!!</b>  <b>IMMISSIONE DIFFICOLTOSA</b>	30,05
24,03 Prossimo	1,46 0,05	45		<b>ATTENZIONE: INGRESSO SU STERRATO</b>	28,59

DISTANZA			NOTE	INFORMAZIONI	DISTANZA TOTALE REGRESS.
TOT. km	PARZ. km				
24,08	0,05	<p>FINE P.C. 46 START P.C. 47</p> <p><b>46</b></p>		P.C. 46 - Saint Rhemy 3	28,54
24,13	0,05	<p>FINE P.C. 47 START P.C. 48</p> <p><b>47</b></p>		P.C. 47 - Saint Remy 4	28,49
24,15	0,02	<p><b>48</b></p>	!!!	ATTENZIONE: IMMISSIONE SU S.S. 27	28,47
28,71	4,56	<p>FINE P.C. 48 START P.C. 49</p> <p><b>49</b></p>		P.C. 48 - Saint Remy 5	23,91
31,30 Prossimo 0,76	2,59	<p>FINE P.C. 49 START P.C. 50</p> <p><b>50</b></p>		P.C. 49 - Col Fenetre	21,32

DISTANZA			NOTE	INFORMAZIONI	DISTANZA TOTALE REGRESS.
TOT. km	PARZ. km				
32,06	0,76	51		 P.C. 50 - Gran San Bernardo 1	20,56
32,94	0,88	52		 P.C. 51 - Gran San Bernardo 2	19,68
34,20	1,26	53		 P.C. 52 - Gran San Bernardo 3	18,42
34,28	0,08	54		<ul style="list-style-type: none"> <li>HOTEL ITALIA</li> </ul>	18,34
46,39	12,11	55		<ul style="list-style-type: none"> <li>SAINT RHEMY</li> </ul>	6,23
Prossimo	1,91				

DISTANZA			NOTE	INFORMAZIONI	DISTANZA TOTALE REGRESS.
TOT. km	PARZ. km				
48,30	1,91	56	!!!		4,32
49,96	1,66	57			2,66
51,83	1,87	58	!!!		0,79
52,11	0,28	59			0,51
52,26 Prossimo 0,24	0,15	60			0,36

DISTANZA			NOTE	INFORMAZIONI	DISTANZA TOTALE REGRESS.
TOT. km	PARZ. km				
52,50	0,24	 <p><b>61</b></p>		<p><b>PARCHEGGIARE COME DA ISTRUZIONI</b></p>	0,12
52,62	0,12	 <p><b>62</b></p>		<p><b>C.O. 6 - Etroubles</b></p>	0,00
					
					
					

DISTANZA			NOTE	INFORMAZIONI	DISTANZA TOTALE REGRESS.	
TOT. km	PARZ. km					
0,00	0,00	1		 C.O. 6 - Etroubles	22,28	
0,01	0,01	2			22,27	
0,15	0,14	3		!!!	ATTENZIONE IMMISSIONE SU S.S. 27	22,13
0,19	0,04	4		!!!		22,09
0,32	0,13	5			 P.C. 53 - Etroubles 5	21,96
Prossimo	0,05					

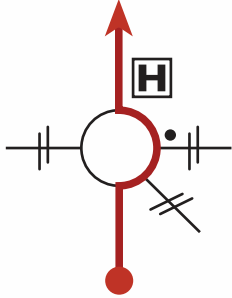
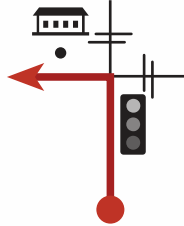
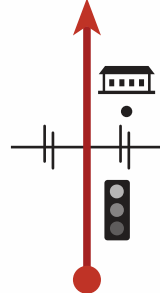
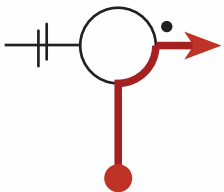




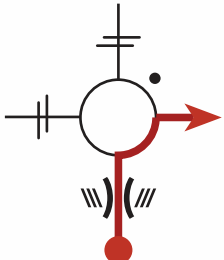
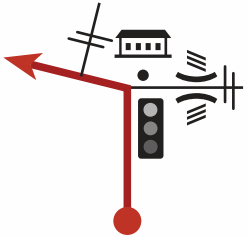

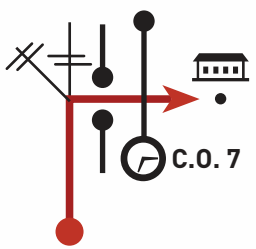
DISTANZA			NOTE	INFORMAZIONI	DISTANZA TOTALE REGRESS.
TOT. km	PARZ. km				
0,37	0,05	<b>6</b>	<p>FINE P.C. 54 START P.C. 55</p>	P.C. 54 - Etroubles 6	21,91
0,42	0,05	<b>7</b>	<p>FINE P.C. 55 START P.C. 56</p>	P.C. 55 - Etroubles 7	21,86
0,47	0,05	<b>8</b>		<p>• COMUNE DI ETRoubles</p>	21,81
0,49	0,02	<b>9</b>			21,79
0,63	0,14	<b>10</b>		<p><b>PROCEDERE IN DIVIETO DI TRANSITO</b></p>	21,65
Prossimo	<b>0,06</b>				

DISTANZA			NOTE	INFORMAZIONI	DISTANZA TOTALE REGRESS.
TOT. km	PARZ. km				
0,69	0,06	11	!!!	<p>PROCEDERE IN DIVIETO DI TRANSITO</p> <p>ATTENZIONE: IMMISSIONE SU SS 27</p>	21,59
0,89	0,20	12		<ul style="list-style-type: none"> <li>VACHERY 0,5 →</li> <li>ALLEIN 4,5 →</li> <li>DOUES 10,5 →</li> <li>VALPELLINE 16,5 →</li> </ul>	21,39
1,54	0,65	13		<ul style="list-style-type: none"> <li>ALLEIN - DOUES VALPELLINE →</li> <li>CERISEY →</li> </ul>	20,74
3,01	1,47	14		<p>FINE P.C. 56</p> <p>START P.C. 57</p> <p>FINE P.C. 57</p> <p>START P.C. 58</p> <p>P.C. 56 - Etroubles 8</p> <p>P.C. 57 - Etroubles 9</p> <p>FINE P.C. 56 START P.C. 57</p> <p>ETROUBLES 8      30 mt      FINE P.C. 57 START P.C. 58</p>	19,27
4,10	1,09	15		<p>FINE P.C. 58</p> <p>START P.C. 59</p> <p>P.C. 58 - Etroubles 10</p>	18,18
Prossimo	0,61				

DISTANZA		NOTE	INFORMAZIONI	DISTANZA TOTALE REGRESS.
TOT. km	PARZ. km			
4,71	0,61			17,57
5,40	0,69		!!!	16,88
7,36	1,96			14,92
8,22	0,86			14,06
10,33	2,11			11,95
Prossimo	0,95		ATTENZIONE: IMMISSIONE SU SS 27	

DISTANZA		NOTE	INFORMAZIONI	DISTANZA TOTALE REGRESS.
TOT. km	PARZ. km			
11,28	0,95	<p><b>21</b></p>	<p>FINE P.C. 62      FINE P.C. 63      FINE P.C. 64 START P.C. 63      START P.C. 64</p> <p>GIGNOD 5      30 mt      GIGNOD 6      40 mt      GIGNOD 7</p>	11,00
11,42	0,14	<p><b>22</b></p>	<p><b>!!!</b></p> <p>ATTENZIONE: IMMISSIONE SU SS 27</p>	10,86
16,57	5,15	<p><b>23</b></p>	<p><b>!!!</b></p> <p>Autostade AOSTA AOSTE</p> <p>* LA RAVOIRE 0.2 SEISSINOD 2.2 MEYLAN 2.9 LES MAISONNETTES 3.5</p> <p>SEGUIRE DIREZIONE AOSTA</p>	5,71
17,16	0,59	<p><b>24</b></p>	<p><b>!!!</b></p> <p>* SPECCHIO</p>	5,12
18,24 Prossimo 1,95	1,08	<p><b>25</b></p>	<p>TALAPE → CHAMPAILLE → VIGNOLES → ENTREBIN → ARPUILLES → EXCENEX →</p> <p>* HOTEL LE CHARABAN</p>	4,04

DISTANZA			NOTE	INFORMAZIONI	DISTANZA TOTALE REGRESS.
TOT. km	PARZ. km				
20,19	1,95	<b>26</b>		<ul style="list-style-type: none"> <li>Via Parigi</li> <li>MONT BLANC T1 →</li> <li>COURMAYEUR →</li> <li>PT. ST. BERNARD →</li> <li>COGNE →</li> </ul>	2,09
20,38	0,19	<b>27</b>		<ul style="list-style-type: none"> <li>ZUMAGLINI</li> </ul>	1,90
20,71	0,33	<b>28</b>		<ul style="list-style-type: none"> <li>INAIL</li> </ul>	1,57
21,19	0,48	<b>29</b>		<ul style="list-style-type: none"> <li>Via F. Chabod</li> <li>Centro Centre Ville →</li> <li>Ospedale Beauregard →</li> <li>STAZIONE</li> <li>PILA</li> </ul>	1,09
21,48	0,29	<b>30</b>			0,80
Prossimo	<b>0,05</b>				

DISTANZA			NOTE	INFORMAZIONI	DISTANZA TOTALE REGRESS.
TOT. km	PARZ. km				
21,53	0,05	<b>31</b>		<ul style="list-style-type: none"> <li>Via Pasquettaz</li> <li>Gare →</li> <li>Scarico Autocaravan →</li> <li>TORINO A5 →</li> <li>PILA →</li> </ul>	0,75
21,63	0,10	<b>32</b>		<ul style="list-style-type: none"> <li>GRAFFI DI TEMPO</li> </ul>	0,65
22,23	0,60	<b>33</b>		<ul style="list-style-type: none"> <li>Vigili del Fuoco</li> <li>Aeroporto</li> <li>Autostrada</li> <li>TORINO</li> <li>ST. CHRISTOPHE</li> <li>Tiro a Volo →</li> <li>Gare →</li> <li>Poste →</li> <li>Stadio →</li> <li>Caserme →</li> <li>PILA →</li> </ul>	0,05
22,28	0,05	<b>34</b>		<ul style="list-style-type: none"> <li>HOSTELLERIE DU CHEVAL BLANC</li> <li>C.O. 7 - Hostellerie du Cheval Blanc</li> </ul>	0,00

# Domenica 11 giugno 2017

## XXXIII AOSTA GRAN SAN BERNARDO CRITERIUM DAGLI APPENNINI ALLE ALPI 2017



**TROFEO**  
LANIFICIO  
**FRATELLI TALLIA DI DELFINO**  
Made in Italy

CONCORRENTE N° \_\_\_\_\_

Al Direttore di Gara  
Richiesta di controllo e verifica tempi ufficiosi:

P.C. N° \_\_\_\_\_

P.C. N° \_\_\_\_\_

P.C. N° \_\_\_\_\_

C.O. N° \_\_\_\_\_

Note: \_\_\_\_\_

---

---

---

---

---

---

---

---

Il sottoscritto con la presentazione di questo modello si impegna ad accettare tutte le eventuali variazioni dei tempi che potrebbero derivare dalla verifica.

Aosta, 11 giugno 2017

Firma .....